

14 January 2026

To: Wynyard Quarter Businesses & Residents

### **ITM New Zealand Sail Grand Prix | Auckland: 14-15 February 2026**

After a thrilling record setting debut in January last year, the Rolex SailGP Championship will return to Auckland next month! The ITM New Zealand Sail Grand Prix | Auckland will take place across Wynyard Quarter on 14-15 February 2026.

There's still time to secure your tickets and be part of the action as the City of Sails transforms again into the City of SailGP. Auckland set a record last year for the league's largest ever crowd and we'd love to see you there again supporting the 13 national teams. To purchase tickets and for more information, visit [www.sailgp.com/auckland](http://www.sailgp.com/auckland)

As with hosting all major events there will be some disruptions in the area to usual routes, including Wynyard Point and Wharf, Wynyard Quarter, Halsey Wharf, and the Jellicoe and the Waitematā Harbours.

#### **Key event dates:**

##### **Race Stadium pack-in: 27 December 2025**

- Full closure of Wynyard Point to vehicles and pedestrians.
- Full road closure of Hamer Street north of Link Road.
- Street parking will be removed on the eastern side of Hamer Street adjacent to Emirates Team New Zealand to allow for the Auckland Transport buses to layover.

##### **Tech Site pack-in Hamer Street: 27 January 2026**

- The Base Spaces will be closed to the public.
- 26 January – 20 February, no street parking on the eastern side of Hamer Street.
- 12-18 February 2026 – no street parking on the western side of Hamer Street.

##### **Tech Site pack-in Halsey Wharf: 2 February 2026**

- The wharf will be closed to the public from 2 February 2026.
- Permit parking will be relocated – please contact Auckland Central Marina for further details if this relates to you.

**Practice Day: 13 February 2026** (full operational dress rehearsal). All roads are open; however, Hamer Street businesses will be required to pass through a soft road closure point at the southern end of Hamer Street.

**Event: 14-15 February 2026** (full road closures in place from 9:00am). Businesses north of Madden Street will require a Vehicle Access Pass to enter the road closure area.

**Pack-out: 16 February – 8 March 2026** (all sites)

#### **Key road closure points:**

Hamer Street:

- Friday 13 February – Hamer Street will have a soft closure to limit access to only local businesses operating in that area. You must have off-street parking if you are entering the restricted area.

- 14-15 February (event weekend) – full road closures on Beaumont and Halsey Streets from Madden Street **north**.
- Sealink ferry customers will need to show a ticket for access to the Sealink Terminal.

Jellicoe Street/Halsey Street/Beaumont Street north of Madden Street:

- 14-15 February business and service vehicles retain full access from Jellicoe Street **south** until 9:00am when the traffic management closures are actioned.
- From 9:00am onwards a Vehicle Access Pass will be required for any vehicles making deliveries.
- There is **no street parking anywhere** within the road closure area during the event.
- There is **no street parking** on either side of Madden Street on 14-15 February.
- Jellicoe Street carpark remains partially open to the public; access is from the Madden Street entrance.
- If you have a private arrangement for carparking within Jellicoe Street carpark you will still require a Vehicle Access Pass to get to the carpark. Access is from the Beaumont Street entrance.
- Access will still be possible to the ASB carpark and Silo Marina via Jellicoe Street West.
- If your business or residence is within the road closure you will be contacted separately regarding Vehicle Access Passes.

SailGP TTM lead: Jenny Moore – Operations Manager, SailGP Auckland

Email: [jmoore@SailGP.com](mailto:jmoore@SailGP.com) / 021 786 699

# VEHICLE MOVEMENT PLAN

## PACK-IN

(27th Dec 2025–12th Feb 2026)

## PACK-OUT

(16th Feb 2026 – 8th Mar 2026)

Legend

Pack-In

Event Vehicles

Buses

Business Access

Managed Access Point



## PARKING MANAGEMENT PLAN

HAMER ST (NORTH) - RACE STADIUM PACK-IN

### PACK-IN

(27th Dec 2025– 12th Feb 2026)

### PACK-OUT

(16th Feb 2026 – 8th Mar 2026)

#### Legend



**Bus Parking**



**Authorised Vehicles only**



**Special Event**

Parking Restrictions In Place










- Stood up 27th Dec 2025 / Stood down 8 March 2026 (the configuration will be changed during the two event days).
- Managed road closure at the Hamer Street/Link Road intersection.
- AT bus layover outside Emirates Team New Zealand – 56 Brigham Street.
- Parking resolution (managed) on Jellicoe St west.



## VEHICLE MOVEMENT PLAN

### PRACTICE DAY & EVENT DAYS (13th Feb 2026 – 15th Feb 2026)

#### Legend

|                             |   |
|-----------------------------|---|
| Event Zone                  |    |
| Business Zone               |    |
| Temporary Fencing           |    |
| Temporary Line Marking      |    |
| Pedestrians                 |    |
| Event Vehicles              |    |
| *Golf Cart Emergency Access |    |
| Business Access             |  |
| Managed Access Point        |  |

- Permit holder only access to Hamer Street, i.e. local businesses and event traffic (list of permit holders will be provided and will have windscreen stickers).
- Hamer Street/Link Road closure stood down or reconfigured in line with the Race Village layout.
- Full road closure on Hamer Street other than Sail GP traffic and Sealink Ferry customers (schedule tbc). Temporary line marking tape for Business access side only (event side not delineated) and temporary fencing to separate the two zones used for greatest flexibility, pedestrian management and aesthetics (no cones).



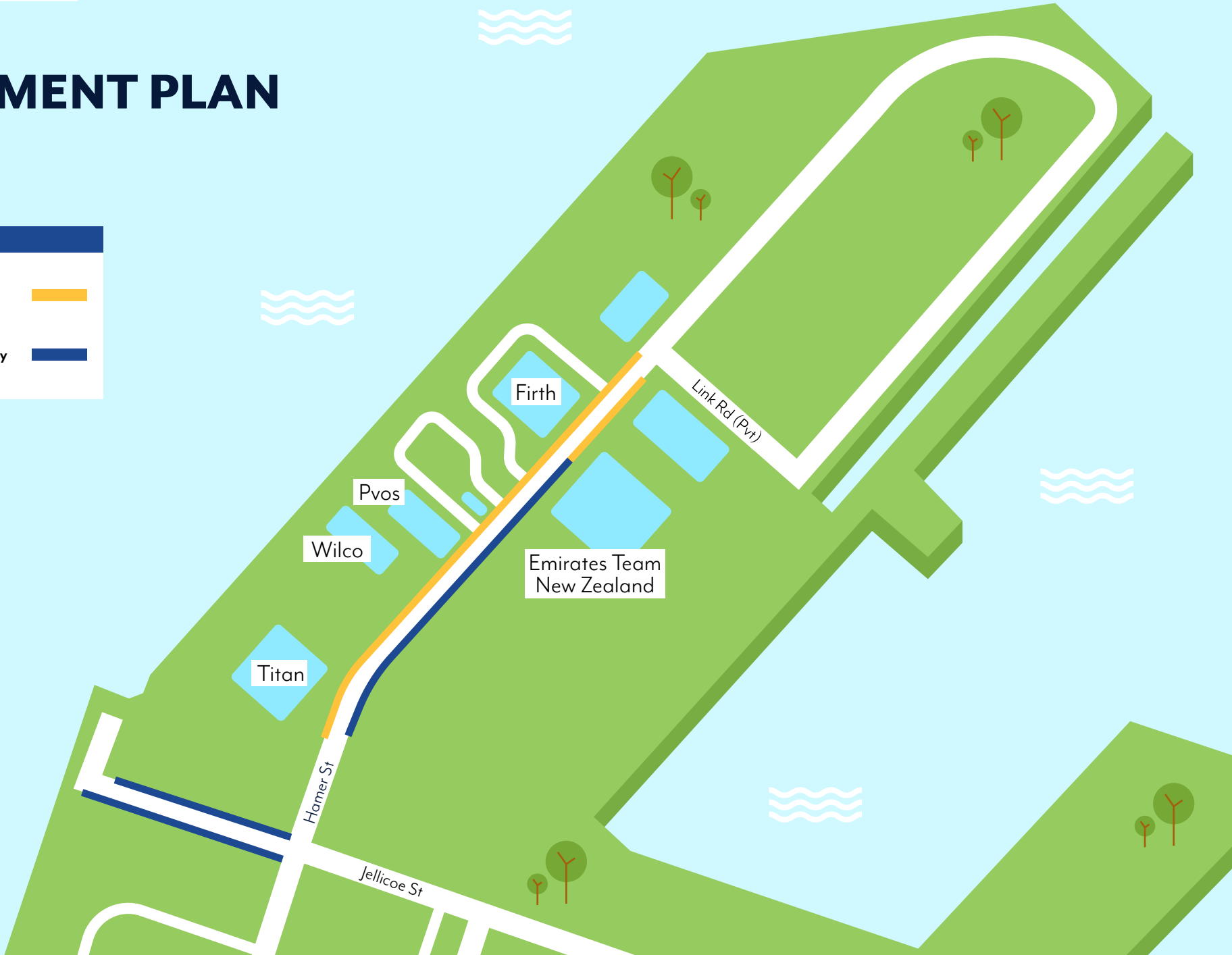
# PARKING MANAGEMENT PLAN

PRACTICE DAY  
(13th Feb 2026)

Legend

 **No Stopping** 

 **Authorised Vehicles only** 



# VEHICLE MOVEMENT PLAN

EVENT DAYS  
(Sat 14th & Sun 15th Feb 2026)


Legend


Busses (one way)


Event Vehicles (bi-directional)


Businesses (access & deliveries) (bi-directional)

Manned points person (control point)














# PARKING MANAGEMENT PLAN


EVENT DAYS  
(14th & 15th Feb 2026)

Legend

 Bus Parking

 No Stopping

 Loading Zones

 Authorized Vehicles only

